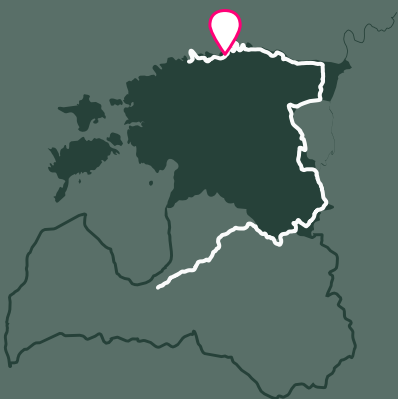


ESTONIA NORTH
ESTONIAN COASTLINE



TSITRE - KABERNEEME, 24 km

Sandy beaches and isles in Kolga Bay

A harbour was established at the Tsitre village as early as the Viking times. The first 4 km of the Forest Trail in this section pass through the territory of the Lahemaa national park. Between the villages of Muuksi and Soorinna, the road crosses an oval plateau, the klint elevation of northern Estonia, covered with scenic juniper fields. At the village of Põhja, the trail passes by the coastal wetland, and comes out by the sea behind the Salmistu harbour. From here, look out for the 1.3 km distant Pedassaar isle to the northeast, and the Umblu and Rohusi isles to the northwest. On Valkla beach, a nice beach restaurant awaits hikers. In Haapse the beach you can swim, sea gets quickly deep.

PRACTICAL INFORMATION

..... 24 km

🕒 8 – 10 h

🚩 Tsitre, RMK campsite

🚩 RMK Kaberneeme campfire site

📍🗺️ Tsitre - Muuksi - Põhja - Salmistu - Valkla - Haapse - Kaberneeme




Gravel roads, paved roads, sandy beaches.



Medium



Be careful when walking on the side of the road!





FORESTS

Beautiful and engaging views of Kolga Bay and Juminda Peninsula open from the edge of the klint. Today, species-rich meadows have been restored in Muuksi for nature protection purposes. From Haapse to Kaberneeme there are mainly coastal pine forests.

advance. There is an interesting hiking trail (4 km) on the island. The trail runs along the coast of the northern part of the island in the Kolga Bay, which is unique in many ways.

GPS: 59.512281, 25.373012

8 Augu Suurkivi is a boulder in Haapse vil-lage.

GPS: 59.502588, 25.301976

9 Haapse beach pine grove – a rare and unique beach pine grove with a high sandy back. GPS: 59.503735, 25.298645


Shops

In Valkla and Kaberneeme

Public transport

Bus traffic between Tsitre–Upsi and Upsi–Kaberneeme. www.peatus.ee

Rest areas

1. RMK Kaberneeme campfire site, 
GPS: 59.50688, 25.26758

WORTH SEENING!

1 Lahemaa heritage house.
Heritage tours and workshops on pre-order.
+372 55959817; GPS: 59.49518, 25.54431

2 Muuksi stronghold hill.
Its main task was most likely to be the coastguard and a lighthouse.
GPS: 59.511384, 25.519364

3 Toomani farmhouse museum.
Toomani antiquities include a lot of objects that used to be commonplace and which carry on the historical flavour of Muuksi very well.
GPS: 59.502919, 25.517767

4 Hundikangrud (ancient burial grounds).
Making barrows of stone piles was a burial habit originating from the Scandinavian countries.
GPS: 59.496814, 25.511891

5 Tülivere sacred oak.
Located on private land, so it can only be visited during the daytime.
GPS: 59.467315, 25.443187

6 Näkiällika smithy-museum of tools.
An incredible place full of thousands of tools.
+372 5519196; GPS: 59.45869, 25.45964

7 Island Pedassaar.
The island is accessible from Kaberneeme or Salmistu harbour only on

SERVICES

Accommodations

- 1. Hiie Farm and Holiday Village,**
+372 56607078; GPS: 59.47529, 25.54316
- 2. Jõekääru Holiday Centre,**
+372 5038148; GPS: 59.48320, 25.47584
- 3. Laugu Guesthouse,**
+372 5270246; GPS: 59.47850, 25.45638
- 4. Suurekivi Hostel,**
+372 53481076; GPS: 59.49171, 25.38010
- 5. Salme Villa Guesthouse,**
+372 53481076; GPS: 59.49358, 25.37435
- 6. Recreation centre “Valkla Rand”,**
+372 56244544; GPS: 59.49370, 25.34971
- 7. Kaberneeme Holiday House,**
+372 5511145, 5517623;
GPS: 59.52358, 25.27153

Catering

- 1. Salmistu harbour café,**
GPS: 59.49681, 25.36760
- 2. Beach restaurant “Valkla rannaresto”,**
+372 56244544; GPS: 59.49350, 25.35057
- 3. Valkla Forell fishing and restaurant,**
+372 5050043; GPS: 59.48101, 25.33615
- 4. Pootsmanni Summer Café,**
+372 56466105; GPS: 59.51787, 25.27419

TOURIST INFORMATION:

www.visitharju.ee

i Tallinn Tourist Information Centre,
Tallinn, Niguliste 2,
www.visittallinn.ee;
+372 6457777;
GPS: 59.43649, 24.74449

