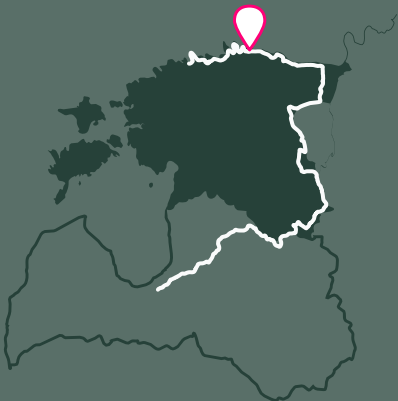




ESTONIA NORTH  
ESTONIAN COASTLINE



## OANDU - KÄSMU, 18 km

### Käsmu captains' village and ship building site

The next 9 kilometres of the Forest Trail between Oandu and Võsu coincide with the RMK trail, so be aware of the change of the signs. The trail goes through a beautiful, wooded inland dune area, where hikers can see cuts on pine trees, used to extract resin from the trees. Resin was obtained in the Baltic States using this method up to the 1960s-1970s. Trees are richly covered in lichen, indicating that the air is clean. In autumn, mushrooms and blueberries adorn the edges of the trail. After passing through Võsu village (a popular resort), the Forest Trail continues along a beautiful coastal forest promenade to Käsmu village. It is worth walking an additional extra kilometre to the Vana-Jüri rocks and the historical sites of Käsmu at the tip of the peninsula.

## PRACTICAL INFORMATION

..... 18 km

🕒 6 - 8 h

🚩 Oandu Visitor Centre

🚩 Käsmu village, **P**


📍🚶 Oandu - Võsu - Käsmu

🌲 Half of the distance comprises forest trails and roads, the rest of it runs along paved road.

🟩 Easy

⚠️ Be careful when walking on the side of the road!

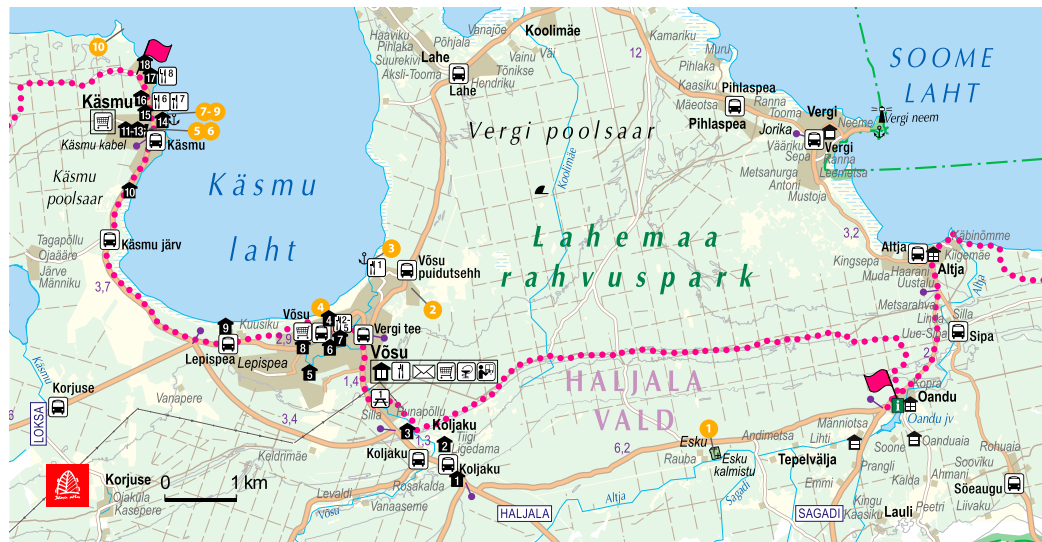
🗺️ The Käsmu Peninsula is surrounded by a dense network of hiking trails, so you can stay here for another day and explore the local trails. The 375 km long Oandu - Aegviidu - Ikla trail starts at the Oandu visitor centre and ends in Ikla at the Estonian-Latvian border.





## FORESTS

The pine forests of Lahemaa alternate with spruce forests. In Oandu the trail occasionally joins the Oandu - Ikla hiking trail, in the vicinity there are the Oandu visitor centre and several other hiking trails of Lahemaa national park - nature forest trail, cultural heritage trail, beaver trail, herb trail. On the way from Oandu to Võsu you can enjoy the old western taiga. Käsmu is a traditional holiday village with villas in a pine forest.



## WORTH SEENING!

- 1 Esku chapel and cemetery.**  
Nice and quiet little chapel and cemetery in the middle of the forest.  
GPS: 59.55942, 26.05649
- 2 Jaanioja handicraft farm.**  
+372 56470187; GPS: 59.58169, 25.98274
- 3 Võsu harbour.**  
+372 5058145; GPS: 59.58538, 25.97248
- 4 Võsu beach.**  
Võsu, with its seaside pine forest, sandy beach and shallow warm bay, has been a popular resort for 150 years.  
GPS: 59.57877, 25.96048
- 5 Käsmu captains' village.**  
Today it is a popular place for summer holidays and hosting events.  
GPS: 59.60201, 25.91933
- 6 Käsmu chapel and cemetery.**  
The cemetery has one of Estonia's most beautiful monuments.  
GPS: 59.60252, 25.91774
- 7 Käsmu Viking ship Aimar.**  
At least six people are needed for rowing to take the Viking ship out to the sea.  
GPS: 59.60436, 25.92345
- 8 Käsmu marine museum.**  
Exhibits reflect all the areas connected to the sea. GPS: 59.60456, 25.92192
- 9 Käsmu lighthouse.**  
The lighthouse is open for visitors as a museum. GPS: 59.604711, 25.923238
- 10 Vana-Jüri boulder.**  
GPS: 59.61549, 25.91312

## SERVICES

### Accommodations

- 1. Allika Holiday House,**  
+372 515 0799; GPS: 59.55719, 25.99410
- 2. Lighedama Guesthouse,**  
+372 534 16533; GPS: 59.56077, 25.99293
- 3. Sae Hostel,**  
+372 56560901; GPS: 59.56395, 25.98038
- 4. Võsu Veranda tenting,**  
+372 55630418; GPS: 59.57758, 25.96359
- 5. Männisalu Hostel,**  
+372 3238320; GPS: 59.57166, 25.95643
- 6. Metsa Hostel,**  
+372 56460677; GPS: 59.57437, 25.96275

### Catering

- 1. Restaurant Wöse,**  
+372 58547150; GPS: 59.58537, 25.97252
- 2. O Pub,**  
+372 5165115; GPS: 59.57759, 25.96710
- 3. Bar Ukulele,**  
+372 5119897; GPS: 59.57760, 25.96501
- 4. Restaurant Kuum Kahvel,**  
+372 514 5202; GPS: 59.57625, 25.96123
- 5. Café Ranna,**  
+372 53626888; GPS: 59.57665, 25.96076
- 6. Bar Prunni ait,**  
+372 5017572; GPS: 59.60406, 25.91997
- 7. Käsmu pood (shop),**  
+372 53725550; GPS: 59.60413, 25.92188
- 8. Restaurant Kaspervik,**  
+372 5173096; GPS: 59.60925, 25.91955

### Shops

- In Võsu,**  
GPS: 59.57588, 25.95949
- In Käsmu,**  
GPS: 59.60413, 25.92188

- 7. Guesthouse Villa Veranda,**  
+372 55630418; GPS: 59.57555, 25.96395
- 8. Rannaliiv Guesthouse,**  
+372 51946000; GPS: 59.57444, 25.95556
- 9. Lepispea Caravan & Camping,**  
+372 54501522; GPS: 59.57602, 25.93565
- 10. Merekalda Apartment,**  
+372 566 44377; GPS: 59.59595, 25.91387
- 11. Vahtra Tourism Farm,**  
+372 56487235; GPS: 59.60283, 25.91563
- 12. Laane Pension,**  
+372 5078904; GPS: 59.60236, 25.91694
- 13. Sireli Holiday House,**  
+372 5224851; GPS: 59.60205, 25.91869
- 14. Käsmu Holiday House,**  
+372 5372 5550; GPS: 59.60403, 25.92191
- 15. Rannamännid Guesthouse,**  
+372 5117975; GPS: 59.60515, 25.91862
- 16. Sinisalu Guesthouse,**  
+372 5076778; GPS: 59.60592, 25.91775
- 17. Lainela Resort,**  
+372 5089110; GPS: 59.60929, 25.91942
- 18. Uustalu Bed&Breakfast,**  
+372 53736150; GPS: 59.61072, 25.91778

### Public transport

Bus traffic from Võsu and Käsmu to Rakvere, Kunda and Tallinn several times a day. [www.peatus.ee](http://www.peatus.ee)

### Rest areas

- 1. RMK Võsu campsite.**  
▲ (camping for 9 tents (for 4)) 🔥  
GPS: 59.56783, 25.97377

## TOURIST INFORMATION:

- i RMK Oandu Visitor Centre.**  
Exposition, information, different trails.  
+372 5099397; GPS: 59.56505, 26.10198

