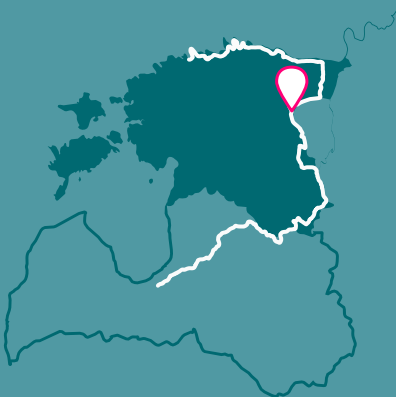




ESTONIA LAKE PEIPUS SHORE



MUSTVEE - AVINURME, 20 km

Down the old Sonda–Mustvee narrow-gauge railroad track

After leaving the Mustvee promenade and beach, the Forest Trail curves through the city and continues along the former Sonda–Mustvee narrow-gauge railroad track for the next 16 km. The railway tracks have been replaced by a gravel road on a straight line that connects Mustvee and Avinurme. Information stands placed along the railway designate former settlements that have been overtaken by the forest or turned into clearings to be reforested soon.

PRACTICAL INFORMATION

..... 19 km

🕒 7 – 9 h

🚩 Mustvee harbour

🚩 Avinurme wooden handicrafts centre

📍 Mustvee - Avinurme



Paved road in Mustvee and Avinurme, the rest of roads are gravel roads and dirt road for a small distance



Easy

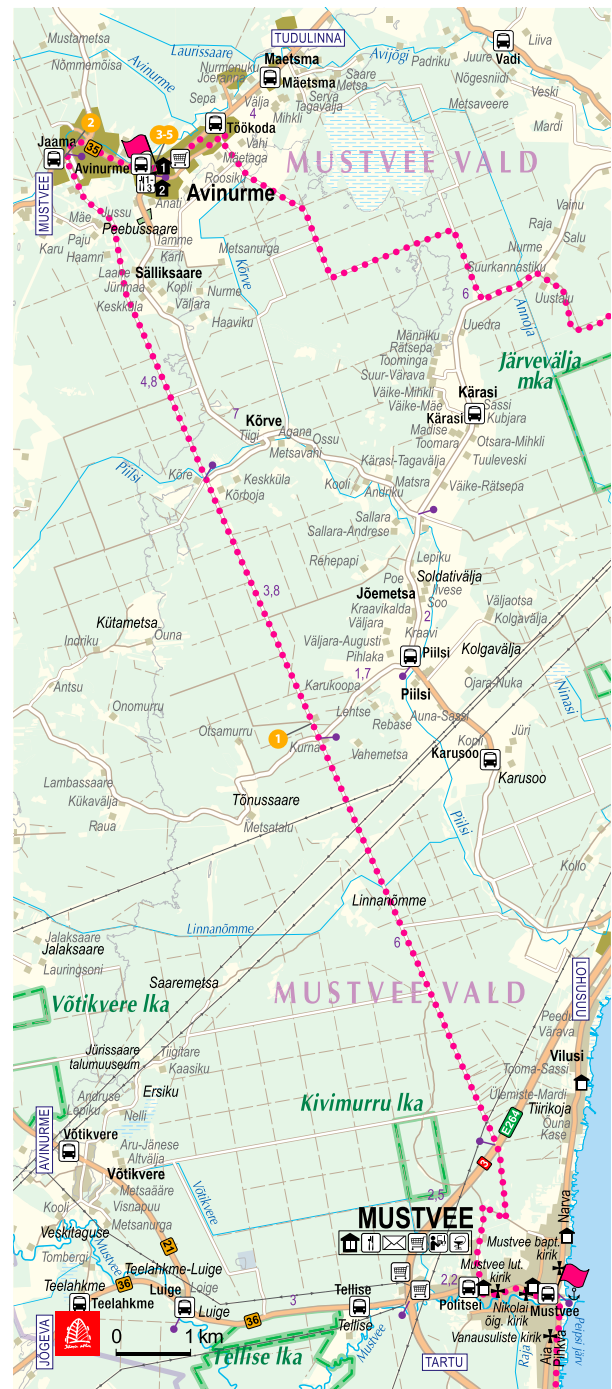



Be careful when crossing the Tartu - Jõhvi motorway (No. 3)!



No services between Mustvee and Avinurme.





FORESTS

Mixed forests alternate with pine forests and deciduous forests.

WORTH SEENING!

- 1 **Piitsi station building.**
Kain station. GPS: 58.917564, 26.896573
- 2 **Avinurme museum train.**
From 1926 to 1972 a narrow-gauge railway crossed . The 178.5-meter section of the railway has now been restored.
GPS: 58.98705, 26.84500
- 3 **Avinurme lifestyle centre.**
Avinurme lifestyle centre provides an overview of how to preserve, transfer and develop a local lifestyle and craft skills.
+372 5521331; GPS: 58.98472, 26.86373

4 **Avinurme church.** Avinurme church has a rectangular master plan.
GPS: 58.98451, 26.86473

5 **Avinurme wooden handicrafts centre.**
The centre is a tourist centre offering quality time in different workshops.
+372 3397410; GPS: 58.98545, 26.8646

SERVICES

Accommodations
1. **Hostel "Avinurme",**
+372 5183123; GPS: 58.98532, 26.86658

2. **Aasa guesthouse,**
+372 5032912; GPS: 58.98253, 26.86747

Shops
Avinurme "Maali pood",
GPS: 58.97989, 26.82998
Avinurme COOP,
GPS: 58.98616, 26.86979

Catering

1. **Café/restaurant of Avinurme wooden handicrafts centre,**
+372 55213310; GPS: 58.98460, 26.86385
2. **Café Puiduaida,**
+372 339 7410; GPS: 58.98545, 26.86465
3. **Café Apteekri Puhvet,**
GPS: 58.98484, 26.86541

Public transport

Bus connection Mustvee - Avinurme once a day.

TOURIST INFORMATION:

Jõgeva County Tourist Information Centre, Palamuse, Kõstri road,
www.visitjogeva.com,
+372 7768520;
GPS: 58.74595, 26.39781