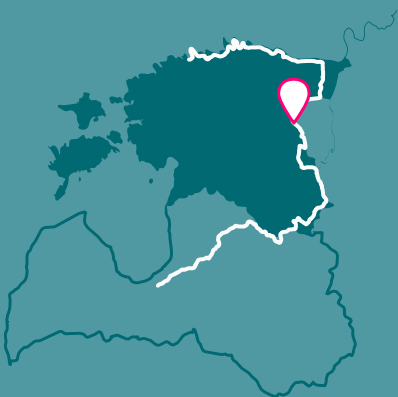




## ESTONIA LAKE PEIPUS SHORE



## RANNAMÕISA - MUSTVEE, 19 km

Through the vibrant villages on the shores of Lake Peipus to Mustvee

Onions, fish, villages that stretch out for several kilometres where the buildings are lined along the main street, ornate Old Believers' churches, small harbours with fishing boats and wooden houses, each painted in a different colour! Cafés, shops and a view of Lake Peipus, which looks more like a sea rather than a lake. That is how you could describe this section of the Forest Trail. For eight kilometres from Kasepää to Mustvee, the Forest Trail passes through small coastal villages, offering a pleasant change for those who have walked for a longer period of time.

### PRACTICAL INFORMATION

..... 19 km

⌚ 6 – 8 h

🚩 Rannamõisa Holiday Centre

🚩 Mustvee harbour

📍 Rannamõisa - Omedu -  
Kasepää - Tiheda - Kükita -  
Raja - Mustvee



Paved road, gravel roads for a small part of the section




Easy



Be careful when walking on the side of the road!



Various festivals are held in the villages of Lake Peipus throughout the year, so make sure to check the calendar for events!



## FORESTS

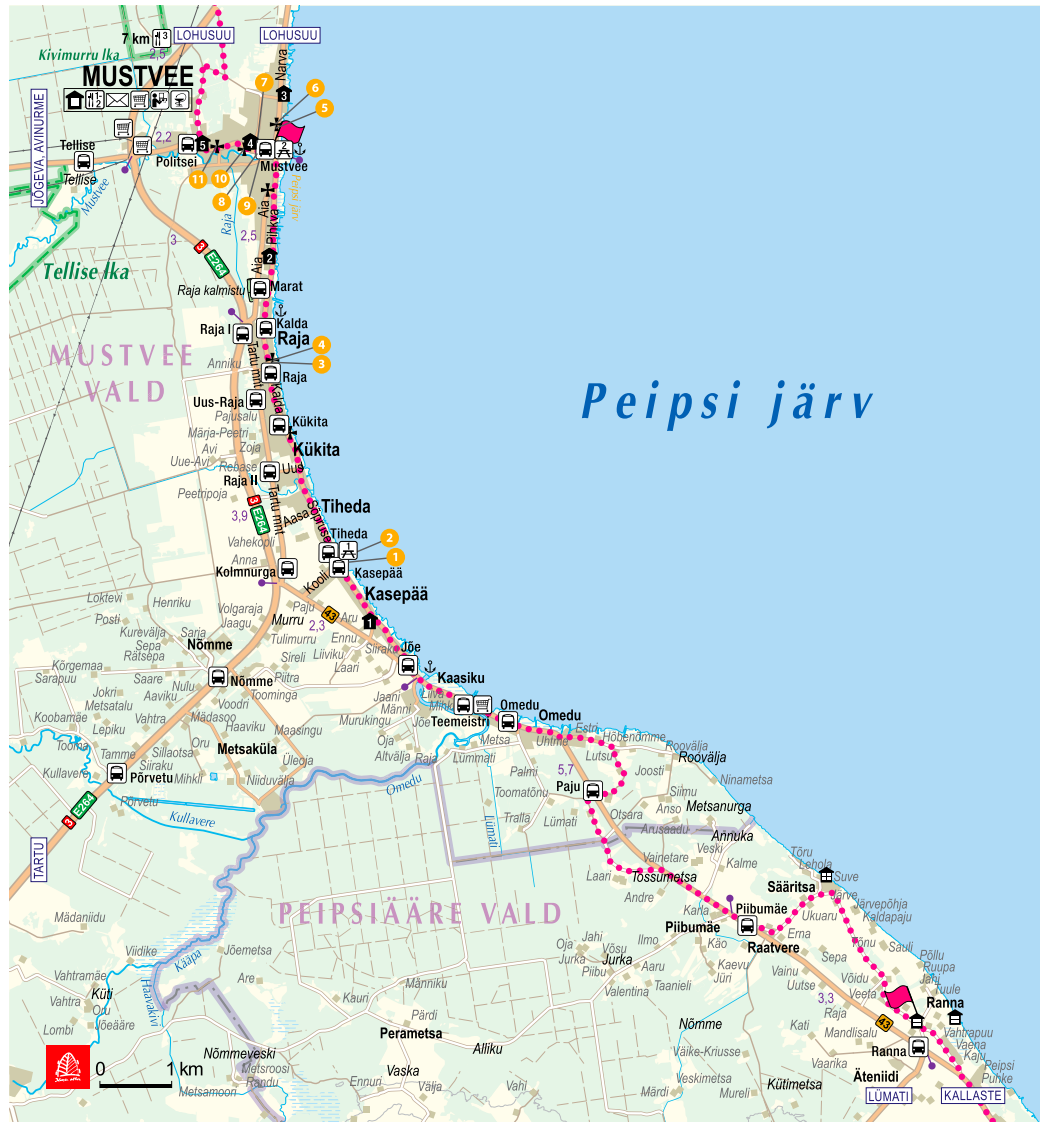
Forests are mainly mixed forests, where drier areas contain pine groves, lower and wetter areas alder, aspen and birch forests.

## WORTH SEENIG!

- 1 Peipsimaa museum.**  
In the museum you can learn about the life of the Old Believers, their church and cuisine culture and icon painting.  
+372 53745471; GPS: 58.79566, 26.95913
- 2 Permanent exhibition "Lake Peipus living room".**  
+372 5374 5471; GPS: 58.79612, 26.95897
- 3 Kükita congregation of Old Believers.** The Church was built in 1740.  
GPS: 58.82471, 26.91239
- 4 Mustvee Old Believers' prayer house.**  
The largest prayer house for Old Believers in Estonia, which can accommodate over a thousand people.  
GPS: 58.82061, 26.94559
- 5 Mustvee Trinity Sole Religion church.**  
The church operated there until 1957, after which the building became a flour and furniture store. In 1980 it regained its functions as a temple, but was placed at the disposal of the Baptist church rather than the Orthodox church.  
GPS: 58.85053, 26.94888
- 6 Mustvee Old Believer's museum.**  
The museum exhibits items related to the life of the Old Believers.  
+372 7726445; GPS: 58.85011, 26.94896
- 7 Mustvee Bethany congregation.**  
The prayer house features stained-glass windows by Dolores Hoffmann.  
GPS: 58.84849, 26.94382
- 8 Heino Lubja's weight museum in Mustvee.**  
The collection includes over 120 items related to different weights and other weights.  
+372 55650811; GPS: 58.84707, 26.94381
- 9 Mustvee suspension bridge.**  
The bridge with a load capacity of 15 tonnes was designed in 1931 and completed in 1934. GPS: 58.846445, 26.944800
- 10 St. Nicholas church of Mustvee.**  
The Orthodox church is unique in its appearance and dates from 1864.  
GPS: 58.84776, 26.94113
- 11 Mustvee Lutheran church.** The construction of the Neo-Gothic church began in 1877 according to the design of architect J. Maas. The church was completed and consecrated in 1880.  
GPS: 58.84827, 26.93462

## TOURIST INFORMATION:

**i Jõgeva County Tourist Information Centre,** Palamuse, Köstri road,  
[www.visitjõgeva.com](http://www.visitjõgeva.com),  
+372 7768520;  
GPS: 58.74595, 26.39781



## SERVICES

### Accommodations

- 1. Nisura guesthouse,**  
+372 53486620; GPS: 58.78771, 26.96671
- 2. Apartment "Mustvee Kortermajutus",**  
+372 518 6483; GPS: 58.83350, 26.94511
- 3. Kalameeste maja guesthouse,**  
+372 5041067; GPS: 58.85406, 26.95052
- 4. Hotel Ankur,**  
+372 53009231; GPS: 58.84779, 26.94273
- 5. Mustvee guesthouse,**  
+372 5227965; GPS: 58.84822, 26.92938

### Shops

- Omedu pood,**  
GPS: 58.77700, 26.98919
- Mustvee "Meie toidukaubad",**  
GPS: 58.84821, 26.94194
- Mustvee COOP,**  
GPS: 58.84777, 26.94477
- Olerex gas station, Mustvee,**  
GPS: 58.84809, 26.91483
- Circle K, Mustvee, Open 24 h.**  
GPS: 58.85075, 26.91340



### Catering

- 1. Restaurant Ankur,**  
+372 53009231; GPS: 58.84779, 26.94273
- 2. Restaurant Peipsi Teemaja,**  
+372 58353554; GPS: 58.84837, 26.93797
- 3. Cafe "Õige koht",** +372 50663442;  
GPS: 58.89899, 26.98165



### Public transport

There is no bus service along this route



### Rest areas

- 1. Kasepää singing grounds,**   
GPS: 58.79619, 26.96018
- 2. Mustvee harbour,**  
GPS: 58.84715, 26.94957

