

Uuemõisa – Elbiku

Around Haapsalu Bay




The *Baltic Coastal Hiking Route* mainly goes along the side of the road and it only winds through smaller country roads between *Ingküla* and *Aulepa* Villages, where you can enjoy rural landscapes with individual farmsteads, boulders and pastures.




USEFUL INFORMATION


..... 36 km


 Depending on the chosen means of travel.

 Uuemõisa, nearby 

 Elbiku

 Uuemõisa – Linnamäe –
Ingküla – Sutlepa – Riguldi –
Elbiku

 Roads covered in asphalt and gravel.

 Depending on the chosen means of travel.



None.



In this section, the hike mainly goes along the roadside, so it is recommended to use alternative paths (see below).



Intercity buses run between *Haapsalu* and *Linnamäe*, *Linnamäe* and *Elbiku* and then to *Dirhami* (timetable: www.peatus.ee, www.tpilet.ee). In this section, it is recommended to combine buses by getting off at the places you are interested in, covering a certain distance on foot and then continuing by bus. This section can be

split into two days and you can spend the night in the vicinity of *Linnamäe* (11 km from *Uuemõisa*).



You can take the bus from *Haapsalu* or *Uuemõisa* and go to *Õsterby* (in the morning) and then walk to *Riguldi* (see the next day's page). In *Haapsalu*, you can use water taxi services (www.visithaapsalu.com), get across to the *Õsterby* Port and continue the hike to *Riguldi*.



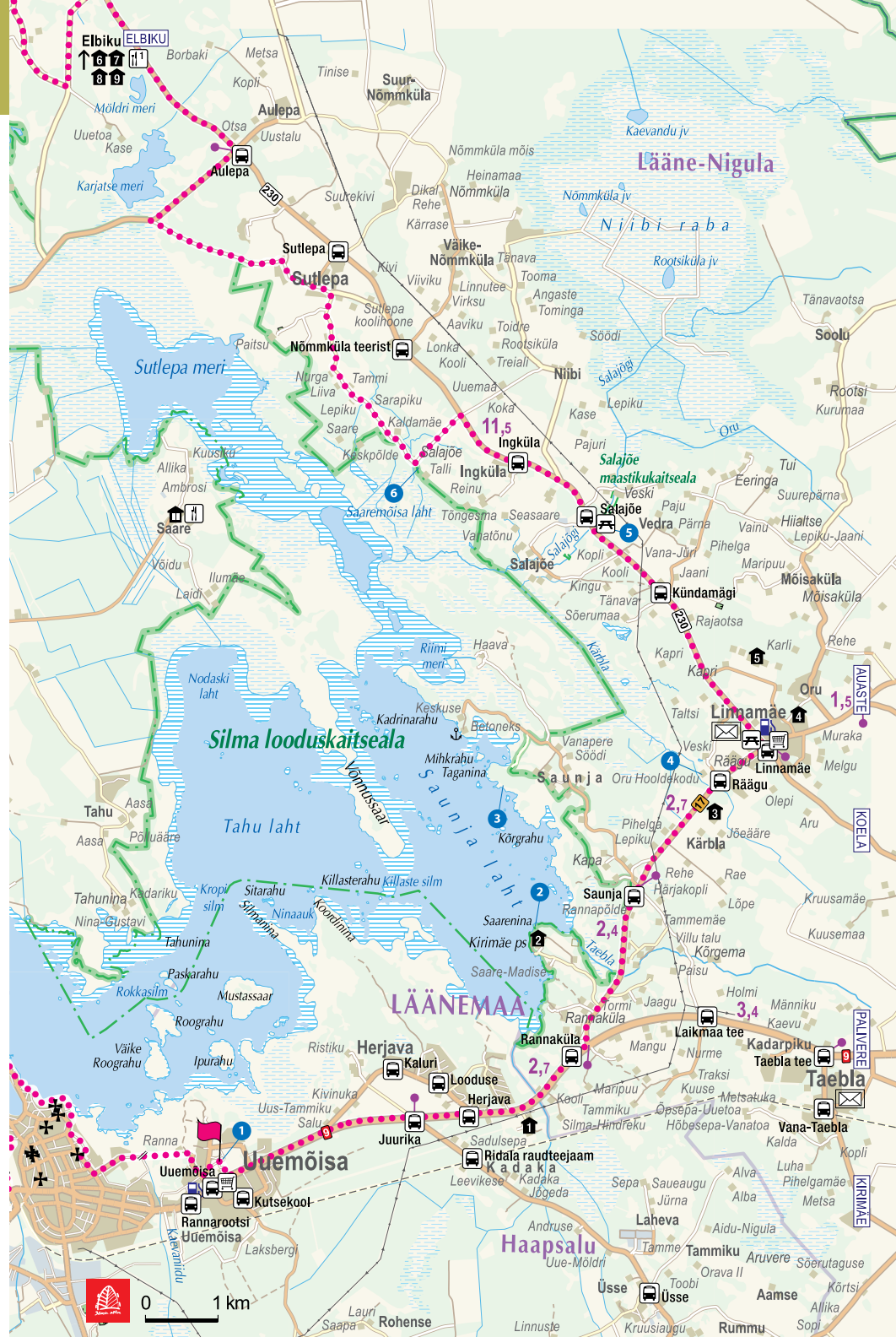
WORTH SEEING!

- 1 Uuemõisa Manor and Park.** Mentioned for the first time in the historical writings in 1539. The building was reconstructed in 1920 and currently there is an elementary school located there. GPS: 58.943291, 23.580720
- 2 Kirimäe Peninsula Birdwatching Tower (Kirimäe poolsaare linnuvaatlustorn).** Gives a fantastic view of Saunja Bay (Saunja lahele) and the surrounding coastal meadows. During spring and autumn you can observe thousands of waterbirds resting here. GPS: 58.9724439, 23.6557368
- 3 Silma Nature Reserve (Silma looduskaitseala) and Saunja study trail (Saunja õpperada), 1.2 km.** The learning pathway goes through a pine forest and junipers until it reaches the Saunja Sightseeing Tower located on the coastline of the bay. GPS: 58.989838, 23.647804
- 4 Räägu Manor House (Räägu mõis).** The master's house is made of wood (built in 1835). The granary, mill and some auxiliary buildings have survived until nowadays. A cemetery and commemorative stone to those killed during World War II is located in the yard of the manor. Currently the Oru Old People's Home is located here. GPS: 58.991282, 23.695508
- 5 Salajõe karst area (Salajõe karstiala).** The largest karst area in the Lääne County is approximately 600 meters long and 100 meters wide. This is the place where the Salajõgi river, which flows into Haapsalu bay, flows underground for approximately 1.5 km. GPS: 59.021992, 23.669740
- 6 Salajõe Manor House Ruins (Salajõe mõisa varemed).** A majority of the stone wall and the socle part arches is still preserved until nowadays. GPS: 59.029146, 23.627331

SERVICES

Accommodations

- 1. Guest house Käbi külalistemaja,** T: +372 5064421; 58.947500, 23.654444
- 2. Holiday home Neti Puhkemaja,** T: +372 5270607; GPS: 58.970278, 23.656111
- 3. Sports and holiday village UusKalda Spordi ja Puhkeküla,** T: +372 53979793; GPS: 58.985278, 23.698611
- 4. Hunter's house Metlini Jahimaja,** T: +372 5050599; GPS: 58.997922, 23.718462



5. Farmstead Kiige turismitalu,

T: +372 5094207;
GPS: 59.005000, 23.708333

6. Holiday home Nuckö Salong Puhkemaja,

T: +372 5136996;
GPS: 59.156419, 23.530443

7. Holiday home Roostasalu Puhkemaja,

T: +372 53485596;
GPS: 59.157340, 23.529414

8. Holiday home Roosta puhkeküla,

T: +372 5256699;
GPS: 59.158333, 23.519722

9. Guest house Villa Hanson külalistemaja,

T: +372 5043139;
GPS: 59.160512, 23.531441



Catering

1. Restaurant Roosta Puhkeküla Restoran,

T: +372 5256699;
GPS: 59.157340, 23.529414



Shops

Uuemõisa, GPS: 58.940355, 23.582675,
Linnamäe GPS: 58.994787, 23.711057 and
Pürksi GPS: 59.005643, 23.524154



Public transport

Bus traffic Haapsalu–Elbiku:
approximately once a day.



Rest areas

- 1. Linnamäe** GPS: 58.994850, 23.710610
- 2. Salajõe** GPS: 59.021992, 23.669740

TOURIST INFORMATION



Haapsalu Tourism Information Centre,
Haapsalu, 15 Karja,
www.visithaapsalu.com,
T: +372 4733248;
GPS: 58.946638, 23.536323