

## Pärnu - Liu

### The Most Beautiful Views of Pärnu Bay and Smoked Fish






The *Baltic Coastal Hiking Route* meanders on the outskirts of the west of *Pärnu*, crosses the *Audru* River and turns towards *Valgeranna*, the southern side of which is surrounded by a thick forest and a white sandy beach, while to the north you will find a golf course. After passing *Valgeranna*, the *Baltic Coastal Hiking Route* advances between the polders across the northern part of *Pärnu* Bay. From the *Audru* polders you will see the most spectacular views of *Pärnu* Bay. After *Audru* reeds, the *Baltic Coastal Hiking Route* turns south and leads through coastal fishing villages with small ports and berths. Here you can see the daily life of fishermen and if you are lucky, then also taste smoked fish.


5




## USEFUL INFORMATION

..... 22 km  7-9 h

 *Vana-Pärnu*, opposite *Papsaare tee* Street, in the surroundings of which there are several .

 *Liu* village

 *Vana-Pärnu - Papsaare - Valgeranna - Saulepa - Kabriste - Marksa - Liu*



Asphalt in the city and in the villages, small, winding gravel and asphalt roads in other places.



Medium



From *Valgeranna* to *Liu*, reeds and damp meadows stretch across the seashore, so the itinerary leads you along roads.




Be careful when walking along the motor roads and the small country and village roads (sharp turns, narrow) and observe safety. Be careful when crossing bicycle lanes.



In the *Valgeranna-Liu* section, no catering is offered, there is one shop.



## WORTH SEEING!

- 1** The golf course “White Beach Golf”. This 18 hole golf course is perfect for all lovers of golf. T: +372 5104917; GPS: 58.39026, 24.37179
- 2** Valgeranna Adventure Park (*Valgeranna Seikluspark*). The park consists of six air tracks, you can have a great time there, climbing the tops of the trees. T: +372 56222855; GPS: 58.38776, 24.37333
- 3** Valgeranna sightseeing platform (*Valgeranna vaateplatvorm*). A 9 meter high sightseeing tower with a round sightseeing platform from which you can enjoy the scenery and observe the swimmers and other visitors to the adventure park. GPS: 58.38663, 24.37240
- 4** Valgeranna Beach. A naturally beautiful sandy beach. GPS: 58.38617, 24.36925
- 5**  Audru polder. The first polder in Estonia was created in 1938 to stop flooding; it is now a resting place for migrating birds in the spring and autumn. GPS: 58.38472, 24.32672

- 6** Lindi harbour (*Lindi sadam*). Local small harbour. GPS: 58.32899, 24.28941

## SERVICES

### Accommodations

- 1.** Accommodation *Savi Majutus*, T: +372 56917141; GPS: 58.397517, 24.392519
- 2.** Accommodation *Villa Andropoff*, T: +372 4443453; GPS: 58.386999, 24.390516
- 3.** Holiday home *Doberani Rannamaja*, T: +372 55517303; GPS: 58.386411, 24.370535
- 4.** Holiday home *Saulepa Rannamaja*, T: +372 5013489; GPS: 58.368333, 24.292778
- 5.** Farmstead for tourists *Kipperit Turismitalu*, T: +372 56825562; GPS: 58.343056, 24.288889
- 6.** Farmstead *Sarnakõrtsi talu*, T: +372 5179874; GPS: 58.330556, 24.289167
- 7.** Leisure and education centre *Ojako*, T: +372 5084585; GPS: 58.286944, 24.265278

### Catering

- 1.** *Villa Andropoff* restaurant, T: +372 4443453; GPS: 58.387500, 24.390556
- 2.** Holiday house *Doberani Rannamaja* cafe, T: +372 55517303; GPS: 58.386411, 24.370535
- 3.** The golf course *White Beach Golf* restaurant, T: +372 4429930; GPS: 58.390003, 24.371897

### Shops

*Lindi*, GPS: 58.32447, 24.25532 and GPS: 58.32637, 24.28767


### Public transport

Bus traffic Pärnu–Liu: approximately 6 times a day.

### Rest areas

Valgeranna recreation place (*Valgeranna puhkekoht*), GPS: 58.38699, 24.37930

## TOURIST INFORMATION

 Pärnu Visitor Centre, Pärnu, Uus 4, www.visitPärnu.com, T: +372 53304134; GPS: 58.385303, 24.49909